






Trimble Correction Services

ENABLING HIGHER ACCURACY FOR YOUR SITE SURVEYING NEEDS



	CenterPoint® RTX	VRS Now™
	Use promocode FREE30 at 30daytrial.trimble.com	
BENEFITS	High accuracy GNSS corrections available worldwide; ideal when working in remote locations across large geographic areas; no local base station or VRS network required	Instant access to real-time kinematic (RTK) corrections; no base station required
DELIVERY	 or 	
ACCURACY*	Horizontal < 2 cm (< 1") Vertical < 5 cm (< 2")	Horizontal < 2 cm (< 1") Vertical < 3 cm (< 1.5")
APPLICATIONS	Site positioning applications including: initial site topography, design review, site planning and layout, site clearing, estimation support and as-built surveys, rough staking and more	Site positioning and machine control
COMPATIBLE DEVICES	Trimble SPS986 GNSS Smart Antenna premium precise rover	CMRx, CMR+, RTCM v2.3, RTCM v3.1 or RTCM v3.2 MSM via NTRIP
CONVERGENCE TIME	< 1 minute in Fast coverage regions, and < 15 minutes elsewhere	Instant

©2020. All rights reserved. 022517-235A (02/20)

*RMS performance based on repeatable in field measurements. Achievable accuracy and initialization time may vary based on type and capability of receiver and antenna, user's geographic location and atmospheric activity, scintillation levels, GNSS constellation health and availability and level of multipath including obstructions such as large trees and buildings.

TO ORDER: Mercator Inc.
 20102 Franz Rd.
 Katy, TX 77449
 281-829-1111
www.mercatorgps.com